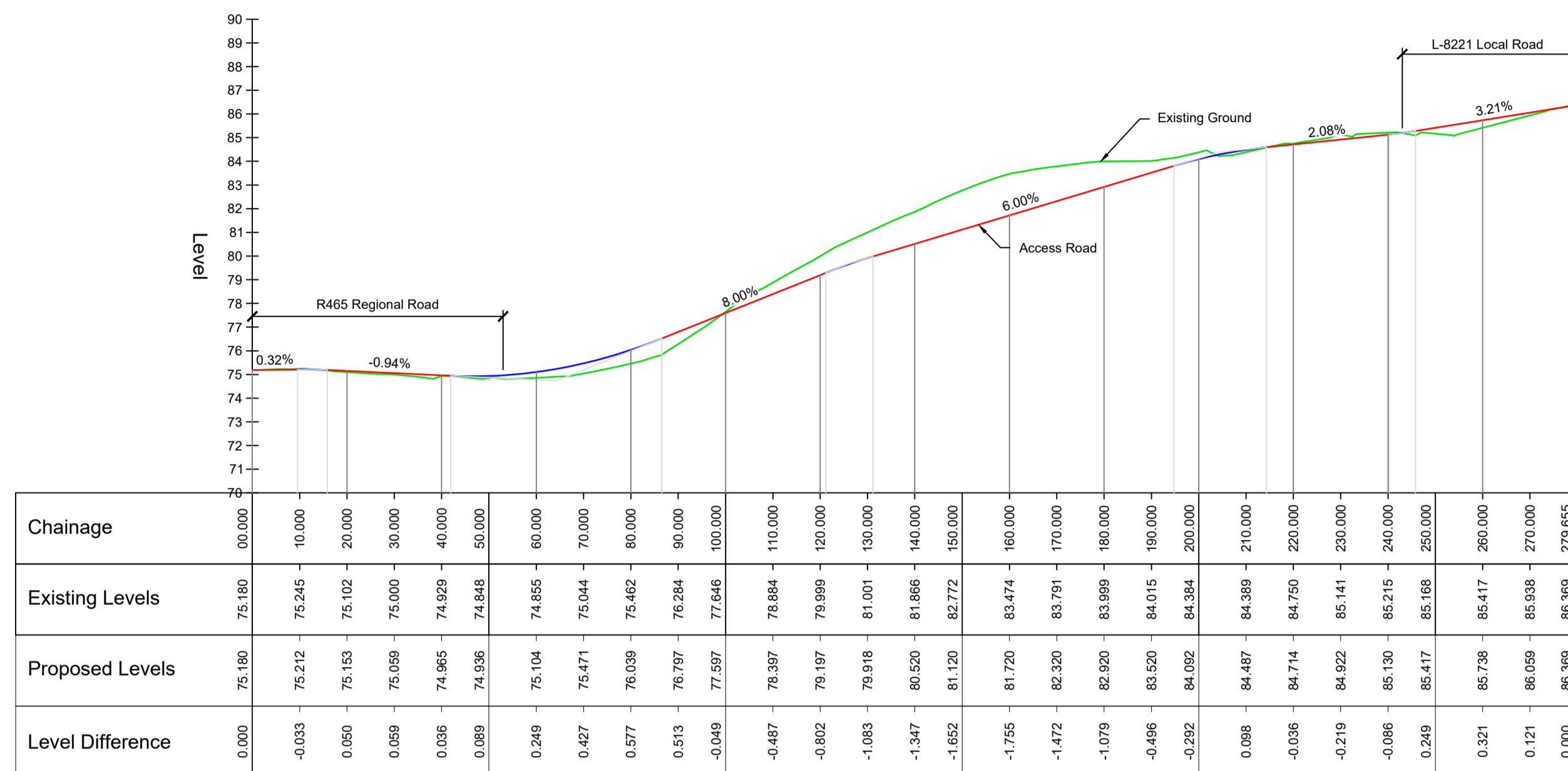


**Notes :**

- All drawings are to be read in conjunction with all relevant Specifications, Bills of Materials, Architectural, Services and Engineering Drawings.
- Any discrepancies between these documents shall be brought to the attention of the Engineer.
- All dimensions are in millimetres, unless noted otherwise.
- All levels are in metres related to Ordnance Datum.
- Drawings are not to be scaled.
- The finalised layout may be subject to micro-siting due to unforeseen ground conditions. The extent of flexibility will be site specific and should generally not extend beyond 20 metres.

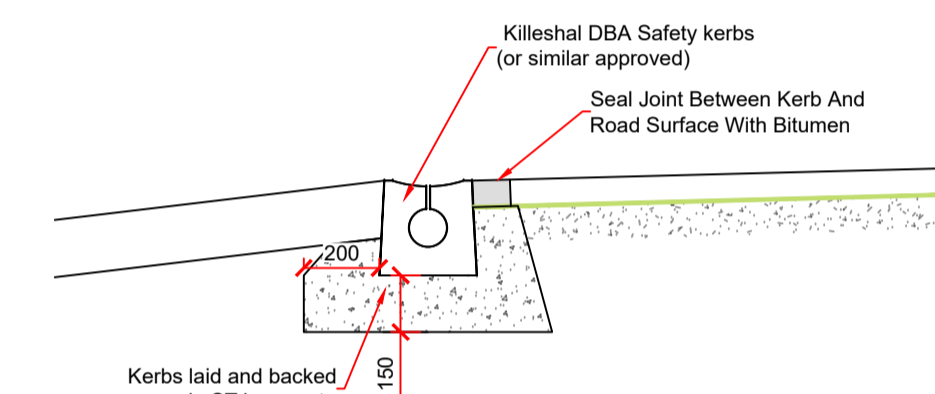
**Reference Drawings :**

19107-5005 Site Layout Master Sheet



**Alignment - Longsection**

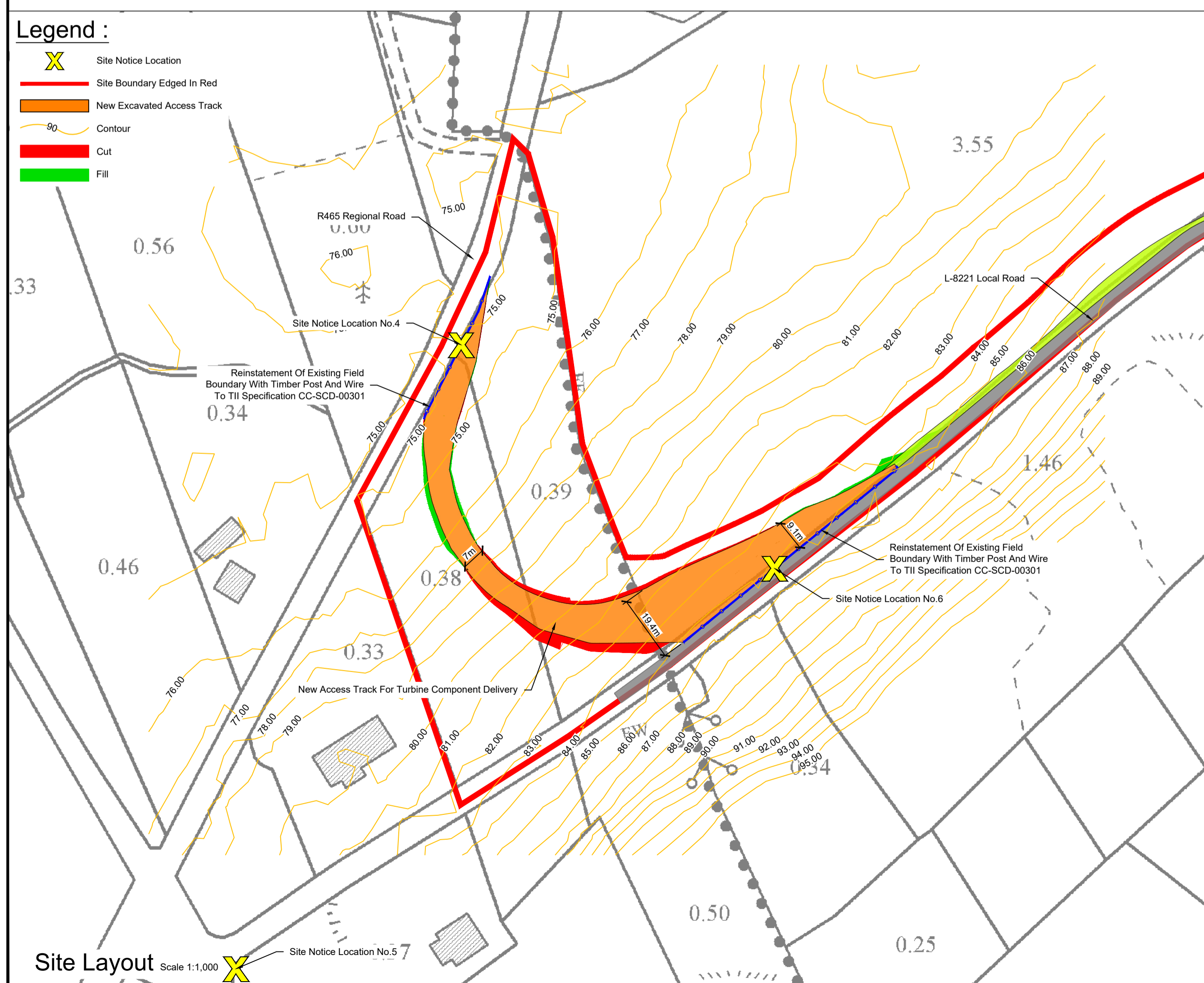
Scale: H 1:5,000, V 1:1,000, DATUM: 70.000



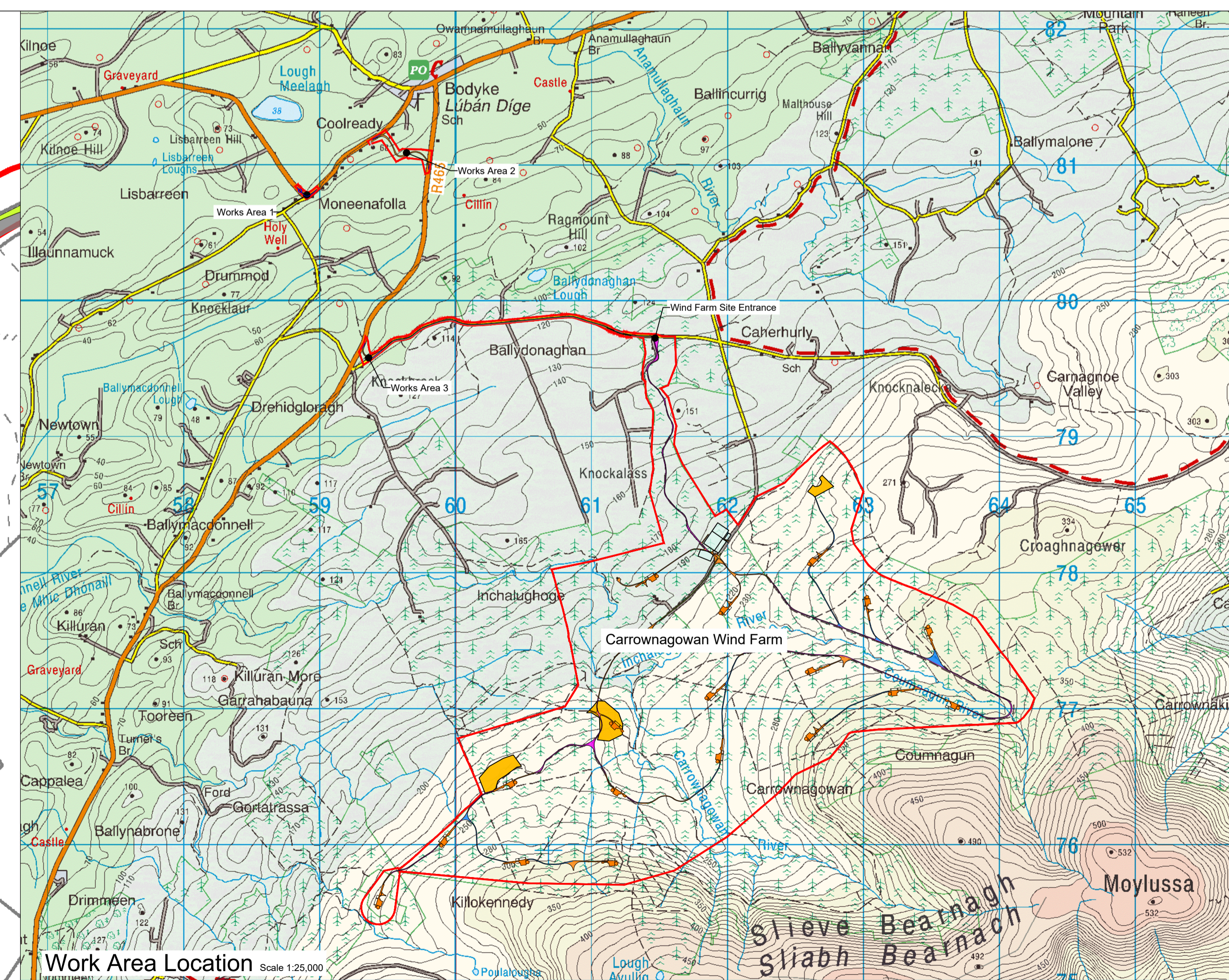
**Combination Kerb Drain** Scale 1:20

**Legend :**

- Site Notice Location
- Site Boundary Edged In Red
- New Excavated Access Track
- Contour
- Cut
- Fill



**Site Layout** Scale 1:1,000



**Work Area Location** Scale 1:25,000

Ordnance Survey Ireland Licence No EN 0013720  
© Ordnance Survey Ireland Government of Ireland

Rev.	Date	Description	JK	CM	HBR
A	03.07.2020	Issued For Planning	JK	CM	HBR

Project: Carrowmagowan Wind Farm

Title: Turbine Delivery Work Area No. 3

Client:

**Malachy Walsh and Partners**  
Consulting Engineers  
Cork | Tralee | London | Limerick

Reen Point, Blennerville, Tralee, Co. Kerry.  
Tel: +353 (0)66 7123404  
Fax: +353 (0)66 7126586  
E-mail: tralee@mwp.ie

Scales (A1)	As Shown	Drawn	Checked	Approved	Drng. No.	Rev.
JK	JK	JK	JK	JK	19107-5059	A
PN	PN	PN	PN	PN		
JL	JL	JL	JL	JL		